Permit No.: Wy-0021491

Effective Date: January 1, 1976

Expiration Date: December 31, 1980

AUTHORIZATION TO DISCHARGE UNDER THE

NATIONAL POLLUTANT DISCHARGE ELIMINATION SYSTEM

In compliance with the provisions of the Federal Water Pollution Control Act, as amended (33 U.S.C. 1251 et. seq.) (hereinafter referred to as "the Act"), and the Wyoming Environmental Quality Act (35-502 et. seq., Wyoming Statutes 1957, Cumulative Supplement 1973),

the Town of Saratoga, Wyoming

is authorized by the Wyoming Department of Environmental Quality

to discharge from the wastewater treatment facilities at the Town of Saratoga

to the North Platte River via an unnamed drainage.

in accordance with effluent limitations, monitoring requirements and other conditions set forth in Parts I, II, and III, hereof

Arthur E. Williamson
Authorized Permitting Official

December 24, 1975
Date

Admin. Water Qual. Div.
Title

A. EFFLUENT LIMITATIONS AND MONITORING REQUIREMENTS - SEE ANY ADDITIONAL REQUIREMENTS UNDER PART III.

1. Effluent Limitations

Effective immediately, the quality of effluent discharged by the facility shall, as a minimum, meet the limitations as set forth below:

The wastewater treatment facility shall be operated at its maximum capability and efficiency.

If, after on site inspection by the Wyoming Department of Environmental Quality and/or the U.S. Environmental Protection Agency, it is determined that the facility is not being operated at its maximum capability and efficiency, such findings shall be considered to be a violation of this permit.

2. Self-monitoring Requirements

The permittee shall monitor his discharge(s) as shown below:

Parameter	Frequency a/	Sample Type b/
Total Flow, mgd	Monthly	Instantaneous
Total BOD_5, mg/l c/	Quarterly	Grab
Total Suspended Solids, mg/l c/	Quarterly	Grab
Fecal Coliforms, number/100 ml	Quarterly	Grab
pH, units	Quarterly	Grab
Total Residual Chlorine mg/l d/	Weekly	Grab

a/ If the discharge occurs on an intermittent basis, the quarterly sample shall be collected during the period when that intermittent discharge occurs.

b/ See definitions, Part C.

c/ In addition to monitoring the final discharge, influent samples shall be taken and analyzed for this parameter at the same frequency as required for this parameter in the discharge.

d/ Monitor only if chlorine is used in the wastewater treatment process.

B. SCHEDULE OF COMPLIANCE - NATIONAL SECONDARY TREATMENT REQUIREMENTS

Public Law 92-500 states that secondary treatment shall be obtained by all publicly owned treatment works. Secondary treatment has been defined by the Administrator as follows:

Effluent Characteristic	30 Consecutive Day Period	7 Consecutive Day Period
Total Suspended Solids - mg/l	30	45
Total BOD_5 - mg/l	30	45
Fecal Coliform - number/100 ml	200	400

pH shall not be less than 6.0 standard units nor greater than 9.0 standard units.

In addition, secondary treatment also requires that the arithmetic mean of the Total BOD_5 and the Total Suspended Solids concentrations for effluent samples collected in a period of 30 consecutive days shall not exceed 15 percent of the arithmetic mean of the concentrations for influent samples collected at approximately the same times during the same period (85 percent removal).

The permittee shall, as a minimum, submit to the permit issuing authority in less than one hundred twenty (120) days after notification by the Wyoming Department of Environmental Quality that federal construction grant funds have been made available to the permittee, a schedule to accomplish the following steps

1. Arrangement for competent technical preparation of a study and report of plant expansions needed to meet the limitations defined by the Administrator for secondary treatment.

2. Completion of the study and report outlined above.

3. Completion of a contract or other suitable arrangement for preparation of final plans and specifications.

4. Completion of necessary construction plans and specifications as outlined above.

C. MONITORING AND REPORTING

1. *Representative Sampling*

Samples and measurements taken as required herein shall be representative of the volume and nature of the monitored discharge.

2. *Reporting*

Monitoring results obtained during the previous 3 months shall be summarized for each month and reported on a Discharge Monitoring Report Form (EPA No. 3320-1), postmarked no later than the 28th day of the month following the completed reporting period. The first report is due on January 28, 1976 . Duplicate signed copies of these, and all other reports required herein, shall be submitted to the Regional Administrator and the State at the following addresses: If no discharge occurs during the reporting period, "no discharge" shall be reported.

U.S. Environmental Protection Agency
Suite 900, 1860 Lincoln Street
Denver, Colorado 80203
Attention: Enforcement - Permits

Wyoming Department of Environmental Quality
Water Quality Division
State Office Building
Cheyenne, Wyoming 82002

3. *Definitions*

a. A "composite" sample, for monitoring requirements, is defined as a minimum of four (4) grab samples collected at equally spaced two (2) hour intervals and proportioned according to flow.

b. A "grab" sample, for monitoring requirements, is defined as a single "dip and take" sample collected at a representative point in the discharge stream.

c. An "instantaneous" measurement, for monitoring requirements, is defined as a single reading, observation, or measurement using existing monitoring facilities.

4. *Test Procedures*

Test procedures for the analysis of pollutants shall conform to regulations published pursuant to Section 304(g) of the Act, under which such procedures may be required.

5. *Recording of Results*

For each measurement or sample taken pursuant to the requirements of this permit, the permittee shall record the following information

a. The exact place, date, and time of sampling;

b. The dates the analyses were performed;

c. The person(s) who performed the analyses;

d. The analytical techniques or methods used; and

e. The results of all required analyses.

6. *Additional Monitoring by Permittee*

If the permittee monitors any pollutant at the location(s) designated herein more frequently than required by this permit, using approved analytical methods as specified above, the results of such monitoring shall be included in the calculation and reporting of the values required in the Discharge Monitoring Report Form (EPA No. 3320-1). Such increased frequency shall also be indicated.

7. *Records Retention*

All records and information resulting from the monitoring activities required by this permit including all records of analyses performed and calibration and maintenance of instrumentation and recordings from continuous monitoring instrumentation shall be retained for a minimum of three (3) years, or longer if requested by the Regional Administrator or the State water pollution control agency.

A. MANAGEMENT REQUIREMENTS

1. *Change in Discharge*

All discharges authorized herein shall be consistent with the terms and conditions of this permit. The discharge of any pollutant identified in this permit more frequently than or at a level in excess of that authorized shall constitute a violation of the permit. Any anticipated facility expansions, production increases, or process modifications which will result in new, different, or increased discharges of pollutants must be reported by submission of a new NPDES application or, if such changes will not violate the effluent limitations specified in this permit, by notice to the permit issuing authority of such changes. Following such notice, the permit may be modified to specify and limit any pollutants not previously limited.

2. *Noncompliance Notification*

If, for any reason, the permittee does not comply with or will be unable to comply with any maximum effluent limitation specified in this permit, the permittee shall provide the Regional Administrator and the State with the following information, in writing, within five (5) days of becoming aware of such condition:

a. A description of the discharge and cause of noncompliance; and

b. The period of noncompliance, including exact dates and times; or, if not corrected, the anticipated time the noncompliance is expected to continue, and steps being taken to reduce, eliminate and prevent recurrence of the noncomplying discharge.

3. *Facilities Operation*

The permittee shall at all times maintain in good working order and operate as efficiently as possible all treatment or control facilities or systems installed or used by the permittee to achieve compliance with the terms and conditions of this permit.

4. *Adverse Impact*

The permittee shall take all reasonable steps to minimize any adverse impact to navigable waters resulting from noncompliance with any effluent limitations specified in this permit, including such accelerated or additional monitoring as necessary to determine the nature and impact of the noncomplying discharge.

5. *Bypassing* (see additional requirements under Part III)

Any diversion from or bypass of facilities necessary to maintain compliance with the terms and conditions of this permit is prohibited, except (i) where unavoidable to prevent loss of life or severe property damage, or (ii) where excessive storm drainage or runoff would damage any facilities necessary for compliance with the effluent limitations and prohibitions of this permit. The permittee shall promptly notify the Regional Administrator and the State in writing of each such diversion or bypass.

6. *Removed Substances*

Solids, sludges, filter backwash, or other pollutants removed in the course of treatment or control of wastewaters shall be disposed of in a manner such as to prevent any pollutant from such materials from entering navigable waters.

7. *Power Failures*

In order to maintain compliance with the effluent limitations and prohibitions of this permit, the permittee shall either:

a. In accordance with the Schedule of Compliance contained in Part I, provide an alternative power source sufficient to operate the wastewater control facilities;

or, if such alternative power source is not in existence, and no date for its implementation appears in Part I,

b. Take such precautions as are necessary to maintain and operate the facility under his control in a manner that will minimize upsets and insure stable operation until power is restored.

B. RESPONSIBILITIES

1. *Right of Entry*

The permittee shall allow the head of the State water pollution control agency, the Regional Administrator, and/or their authorized representatives, upon the presentation of credentials:

a. To enter upon the permittee's premises where an effluent source is located or in which any records are required to be kept under the terms and conditions of this permit; and

b. At reasonable times to have access to and copy any records required to be kept under the terms and conditions of this permit; to inspect any monitoring equipment or monitoring method required in this permit; and to sample any discharge of pollutants.

2. *Transfer of Ownership or Control*

In the event of any change in control or ownership of facilities from which the authorized discharges emanate, the permittee shall notify the succeeding owner or controller of the existence of this permit by letter, a copy of which shall be forwarded to the Regional Administrator and the State water pollution control agency.

3. *Availability of Reports*

Except for data determined to be confidential under Section 308 of the Act, all reports prepared in accordance with the terms of this permit shall be available for public

inspection at the offices of the State water pollution control agency and the Regional Administrator. As required by the Act, effluent data shall not be considered confidential. Knowingly making any false statement on any such report may result in the imposition of criminal penalties as provided for in Section 309 of the Act.

4. *Permit Modification*

After notice and opportunity for a hearing, this permit may be modified, suspended, or revoked in whole or in part during its term for cause including, but not limited to, the following:

a. Violation of any terms or conditions of this permit;

b. Obtaining this permit by misrepresentation or failure to disclose fully all relevant facts; or

c. A change in any condition that requires either a temporary or permanent reduction or elimination of the authorized discharge.

5. *Toxic Pollutants*

Notwithstanding Part II, B-4 above, if a toxic effluent standard or prohibition (including any schedule of compliance specified in such effluent standard or prohibition) is established under Section 307(a) of the Act for a toxic pollutant which is present in the discharge and such standard or prohibition is more stringent than any limitation for such pollutant in this permit, this permit shall be revised or modified in accordance with the toxic effluent standard or prohibition and the permittee so notified.

6. *Civil and Criminal Liability*

Except as provided in permit conditions on "Bypassing" (Part II, A-5) and "Power Failures" (Part II, A-7), nothing in this permit shall be construed to relieve the permittee from civil or criminal penalties for noncompliance.

7. *Oil and Hazardous Substance Liability*

Nothing in this permit shall be construed to preclude the institution of any legal action or relieve the permittee from any responsibilities, liabilities, or penalties to which the permittee is or may be subject under Section 311 of the Act.

8. *State Laws*

Nothing in this permit shall be construed to preclude the institution of any legal action or relieve the permittee from any responsibilities, liabilities, or penalties established pursuant to any applicable State law or regulation.

9. Property Rights

The issuance of this permit does not convey any property rights in either real or personal property, or any exclusive privileges, nor does it authorize any injury to private property or any invasion of personal rights, nor any infringement of Federal, State or local laws or regulations.

10. Severability

The provisions of this permit are severable, and if any provision of the permit, or the application of any provision of this permit to any circumstance, is held invalid, the application of such provision to other circumstances, and the remainder of this permit, shall not be affected thereby.

PART III

OTHER REQUIREMENTS

Additional Bypassing Requirements

If, for other reasons, a partial or complete bypass is considered necessary, a request for such bypass shall be submitted to the State of Wyoming and to the Environmental Protection Agency at least sixty (60) days prior to the proposed bypass. If the proposed bypass is judged acceptable by the State of Wyoming and by the Environmental Protection Agency, the bypass will be allowed subject to limitations imposed by the State of Wyoming and the Environmental Protection Agency.

If, after review and consideration, the proposed bypass is determined to be unacceptable by the State of Wyoming and the Environmental Protection Agency, or if limitations imposed on an approved bypass are violated, such bypass shall be considered a violation of this permit; and the fact that application was made, or that a partial bypass was approved, shall not be a defense to any action brought thereunder.

OTHER REQUIREMENTS (Continued)

Industrial Wastes

Industrial waste discharges into the sewer collection system must be pretreated to prevent the discharge of pollutants or toxic materials which would interfere with, pass through, or otherwise be incompatible with the treatment works. The degree of pretreatment shall be to a level so that the discharge of such pollutants attributable to industrial sources shall meet all toxic and pretreatment standards required under Section 307 of the Federal Water Pollution Control Act Amendments of 1972.

The permittee shall submit suitable documentation to the state and the Regional Administrator within one hundred twenty (120) days of the issuance of this permit documenting its capability and/or plans to control and monitor such industries, including a complete listing of industries discharging to the system, and its procedures for requiring industries to be in full compliance with Section 307 of the Act with periodic reports on progress with no interval for reporting to exceed nine (9) months.

The permittee shall report to the state and the Regional Administrator any of the following:

a. Any substantial change in volume or character of pollutants being introduced into the treatment works by a source presently introducing pollutants into the treatment works.

b. Any new introduction of pollutants into the treatment works from a source which would be a new source as defined in Section 306 of Public Law 92-500, if such source was discharging pollutants.

c. Any new introduction of pollutants which exceeds 10,000 gallons in any one day into the treatment works from a source which would be subject to Section 301 of Public Law 92-500, if such source was discharging pollutants.

Pretreatment Standards (40 CFR Part 128) developed pursuant to Section 307 of the Act require that under no circumstances shall the permittee allow introduction of the following wastes into the waste treatment system:

a. Wastes which create a fire or explosion hazard in the publicly owned treatment works.

b. Wastes which will cause corrosive structural damage to treatment works, but in no case, wastes with a pH lower than 5.0, unless the works are designed to accommodate such wastes.

OTHER REQUIREMENTS (Continued)

Industrial Wastes (Continued)

c. Solid or viscous substances in amounts which would cause obstruction to the flow in sewers, or other interference with the proper operation of the publicly owned treatment works.

d. Wastewaters at a flow rate and/or pollutant discharge rate which is excessive over relatively short time periods so that there is a treatment process upset and subsequent loss of treatment efficiency.

Violations Resulting from Overloading

Should there be a violation of any conditions of this permit, the Wyoming Department of Environmental Quality has the authority under Section 35-502.49 and 35-502.50 of the Wyoming Environmental Quality Act to proceed in a court of competent jurisdiction to restrict or prohibit further connections to the treatment system covered by this permit by any sources not utilizing the system prior to the finding that such a violation occurred. It is intended that this provision be implemented by the Agency (or the State) as appropriate.

APPENDIX L

EXISTING WATER LINE VALVE LOCATIONS

STATE ST./EAST BRIDGE AVE.

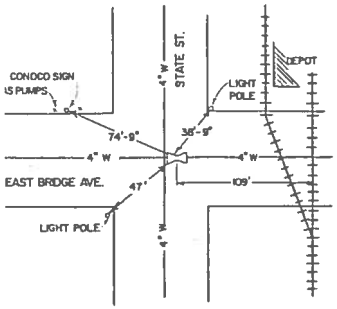

VALVE IN 4" LINE RUNNING EAST
VALVE 6" DEEP, 109' WEST OF WEST U.P.R.R. RAIL, AS SHOWN.
13-1/4 TURNS TO SHUT OFF.

STATE ST./SARATOGA INN

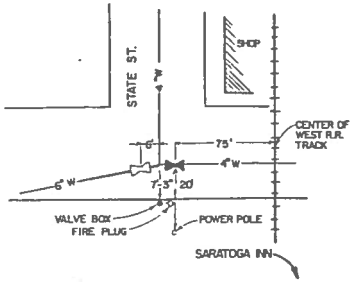

VALVE IN 4" LINE RUNNING ACROSS R.R. TRACKS TO SARATOGA INN
VALVE BOX 12" DEEP.
VALVE - 12' DUE NORTH OF FIRE PLUG IS POSITION OF WATER LINE.
75' FROM CENTER OF VALVE TO CENTER OF WEST R.R. TRACK

VETERAN ST./EAST FARM AVE.

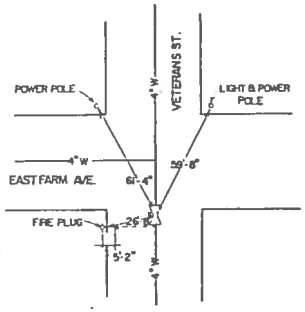

VALVE IN 4" LINE RUNNING SOUTH ON VETERANS ST.
VALVE COVER APPROX. 18" DEEP.

EAST RIVER ST./EAST SARATOGA AVE.

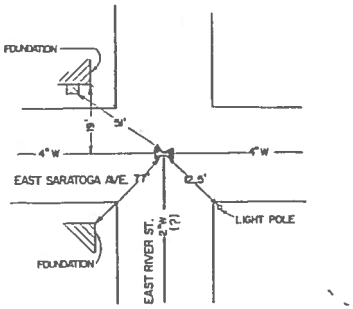

VALVE IN WATER LINE RECORDS NOT ACCURATE AS TO WHICH LINE.

T RIVER ST./EAST BRIDGE AVE.

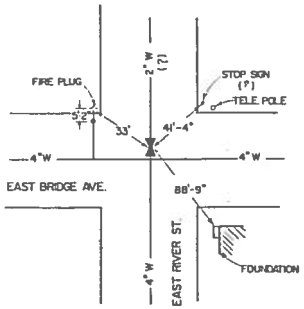

VALVE IS IN WATER LINE, RECORDS NOT ACCURATE AS TO WHICH LINE.
VALVE NOT ABLE TO BE TURNED 8/75

SHARP ST./EAST FARM AVE.

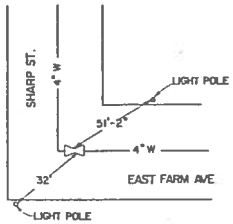

RIVER ST./BRIDGE AVE.

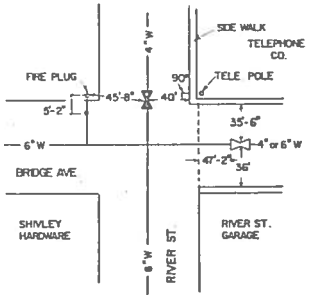

VALVE IN 4" LINE RUNNING NORTH ON RIVER ST.
VALVE COVER 8" DEEP. 13-1/2 TURNS TO SHUT OFF.
VALVE IN 4" or 6" LINE EAST TOWARDS RIVER (LINE ACCROSS BRIDGE REMOVED)

RIVER ST./SPRING AVE.

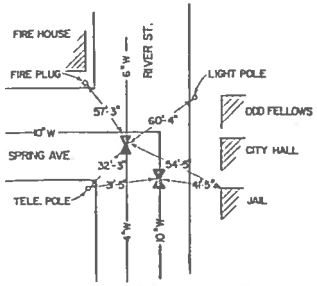

VALVE IN 4"/6" LINE RUNNING N-S ON RIVER ST.
VALVE IN 10" LINE RUNNING N-S ON RIVER ST.

NOTE: ALL INFORMATION SHOWN IS TAKEN FROM BEST AVAILABLE TOWN RECORDS. FIELD VERIFICATION RECOMMENDED.

Fig. L-1

PROPOSED WATER SYSTEM MASTER PLA

WATER LINE VALVE LOCATIONS

W.O. No	File No	Field Notes	Drawn	Ck'd	Appr'd
			Date	Date	Date

WESTERN ENGINEERS-ARCHITECTS, INC
501 N. SUN DRIVE
CASPER, WYOMING 8

Sheet No 1/5

SEVENTH ST. / SARATOGA AVE.

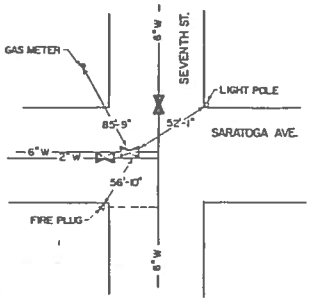

. VALVE IN 2" LINE 8' DEEP REPLACED BY 6" LINE.
VALVE IN 6" LINE RUNNING WEST ON SARATOGA AVE.
END-OF-LINE IS 225' WEST OF 1st CURB BOX ON BLOCK
VALVE IN 6" LINE RUNNING NORTH. (NOT MEASURED)

SOUTHERN END CLUB COURT / RANGEVIEW

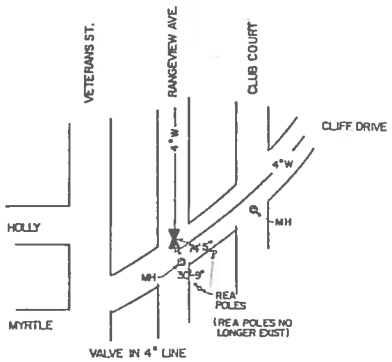

(DRAWING NOT TO SCALE)

THIRD ST. / WALNUT AVE.

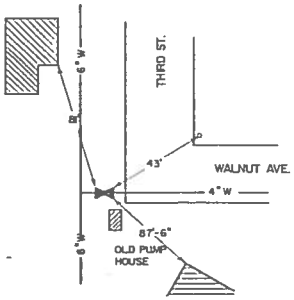

VALVE ON 4" LINE RUNNING EAST.

VETERANS ST. / CEDAR AVE.

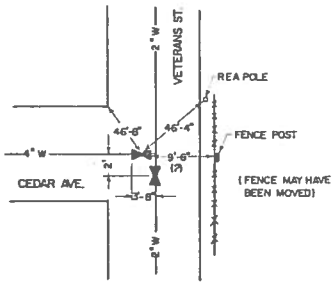

VALVE IN 4" LINE RUNNING WEST ON CEDAR AVE.
VALVE IN 2" LINE RUNNING SOUTH ON VETERANS ST.

COUNTRY CLUB HEIGHTS ADD. / CLUB COURT

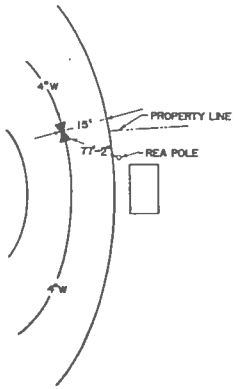

VALVE IN 4" LINE.
77'-2" NW REA POLE
15' W PROPERTY LINE

NOTE: ALL INFORMATION SHOWN IS TAKEN FROM BEST AVAILABLE TOWN RECORDS. FIELD VERIFICATION RECOMMENDED.

Fig. L-2

PROPOSED WATER SYSTEM MASTER PLAN

WATER LINE VALVE LOCATIONS

W.O. No.	File No.	Field Notes	Drawn	Ck'd	Appr'd
2-740			Date	Date	Date

WESTERN ENGINEERS-ARCHITECTS, INC
501 N. SUN DRIVE
CASPER, WYOMING 82601

Sheet No. 2/5

(Hwy 130) / SARATOGA AVE.

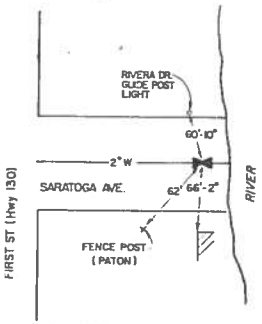

IN 2" LINE RUNNING EAST ON
OGA AVE DRAINING INTO RIVER

FIRST ST. (Hwy 130) / MAIN AVE.

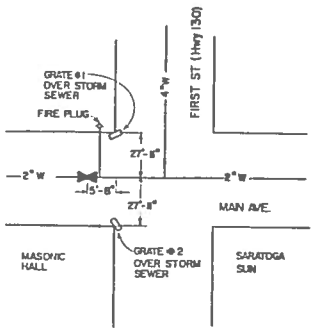

VALVE ON 2" LINE RUNNING WEST
12" DEEP FROM SW CORNER OF STORM #1 SOUTH 27'-8"
FROM CORNER OF STORM DRAIN #2 NORTH 27'-11"

FIRST ST. (Hwy 130) / HICKORY AVE.

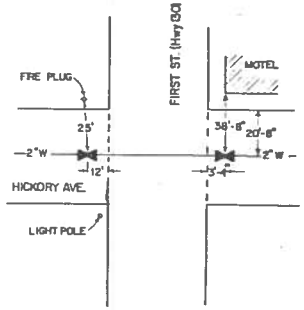

VALVES IN 2" LINE RUNNING EAST & WEST ON HICKORY (FIRST VALVES ON FIRST ST – Hwy 130 GOING NORTH) DEPTH TO VALVES UNKNOWN

NO WATER ENTERS THIS LINE FROM THE EAST.

SECOND ST. / HUGUS AVE.

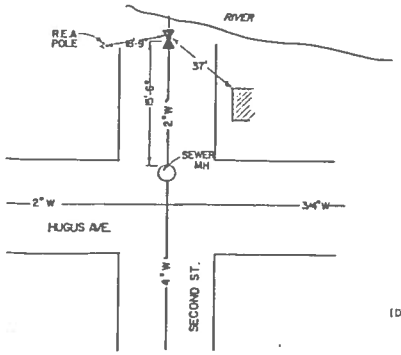

(DRAWING NOT TO SCALE)

VALVE AT END OF WATER LINE - ON RIVER BANK TO DRAIN 2" LINE INTO RIVER.

ND ST. / ROCHESTER AVE.

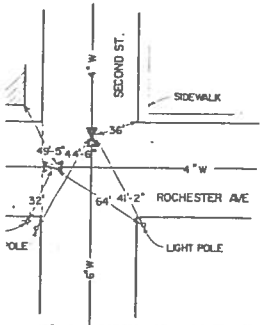

/E ON 4" LINE RUNNING NORTH ON SECOND ST.
OF VALVE BOX AT OR NEAR SURFACE - 5-3/4
NS OF KEY TO SHUT OFF.

' VALVE ON 6" LINE NOT LOCATED.

SECOND ST. / BRIDGE AVE.

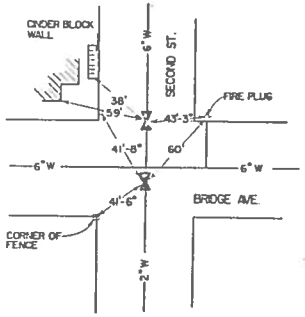

VALVE IS ON 2" LINE ON SECOND ST RUNNING

SECOND ST. / WALNUT AVE.

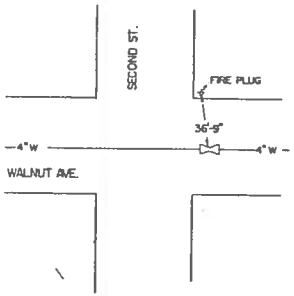

VALVE IN 4" LINE RUNNING EAST-WEST ON WALNUT AVE.

DISTANCE SOUTH OF FIRE PLUG NOT RECORDED ACCURATELY.

COULD BE 40' NOT 36'-9" AS SHOWN.

DEPTH UNKNOWN.

THIRD ST. / ROCHESTER AVE.

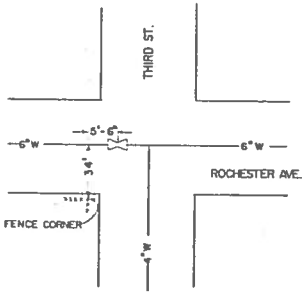

VALVE IN 6" LINE RUNNING WEST ON ROCHESTER AVE.

NOTE ALL INFORMATION SHOWN IS TAKEN FROM BEST AVAILABLE TOWN RECORDS FIELD VERIFICATION IS RECOMMENDED

Fig. L-3

PROPOSED WATER SYSTEM MASTER PLAN					
WATER LINE VALVE LOCATIONS					
W.O. No.	File No.	Field Notes	Drawn	Ck'd	Appr'd
11-240			Date	Date	Date
WESTERN ENGINEERS-ARCHITECTS, INC 501 N. SUN DRIVE CASPER, WYOMING 82601					Sheet No. 3/5

RD ST./SARATOGA AVE.

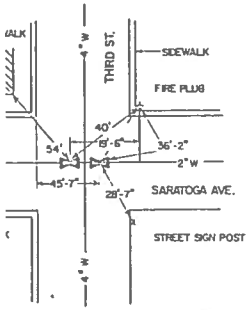

VE IN 2" LINE RUNNING EAST ON SARATOGA AVE.
VE COVER 16" DEEP, OLD BROKEN WATER L.H. PIPE
CED ATOP COVER.

VE IN 2" LINE RUNNING WEST ON SARATOGA AVE
ROX. 19-1/2' WEST OF FIRE PLUG ALONG 2" WEST - RUNNING

THIRD ST./MAIN AVE.

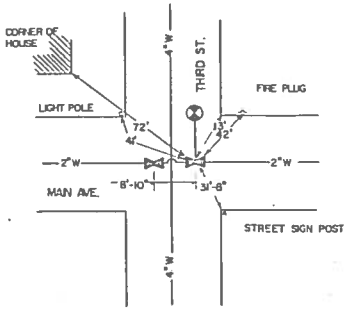

VALVE IN 2" LINE RUNNING EAST ON MAIN ST.
6" DEEP.

VALVE IN 2" LINE RUNNING WEST ON THIRD ST.
IS 8'-10" DUE WEST OF EAST 2" VALVE.

THE 2" LINE FROM WEST CROSSES OVER 4"
LINE & CONNECTS TO EAST 2" LINE TO VALVE.

THIRD ST./BRIDGE AVE.

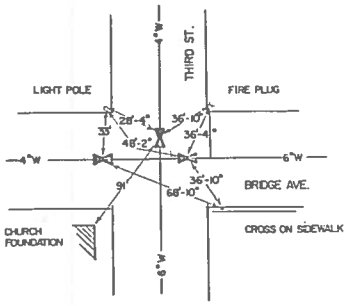

VALVE IN 4" LINE RUNNING WEST ON BRIDGE AVE.
NEAR SURFACE 14 TURNS TO SHUT OFF

VALVE IN 6" LINE RUNNING EAST ON BRIDGE AVE.
20-1/2 TURNS TO SHUT OFF.

VALVE IN 4" LINE RUNNING NORTH ON THIRD ST.
10" DEEP 13-1/2 TURNS TO SHUT OFF

THIRD ST./SPRING AVE.

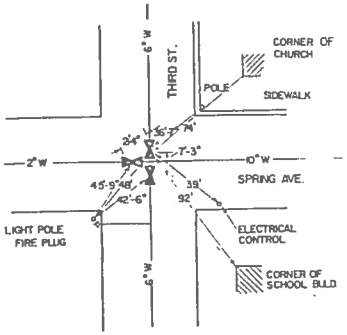

(DRAWING NOT TO SCALE)

VALVE IN 6" LINE RUNNING NORTH ON THIRD ST.

VALVE IN 6" LINE RUNNING SOUTH ON THIRD ST.
7'-3" DUE SOUTH OF NORTH 6" VALVE.

VALVE IN 2" LINE RUNNING WEST ON SPRING AVE.
2'-4" SW TOWARDS LIGHT POLE.

ALL VALVES NEAR SURFACE.

THIRD ST./ELM AVE.

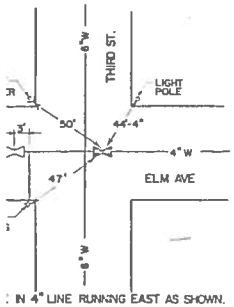

: IN 4" LINE RUNNING EAST AS SHOWN.
: IN 4" LINE RUNNING WEST IS INDECATED
ING 28' NORTH & 3' WEST OF FIRE PLUG.
VEST OF EAST VALVE)

THIRD ST./HICKORY AVE.

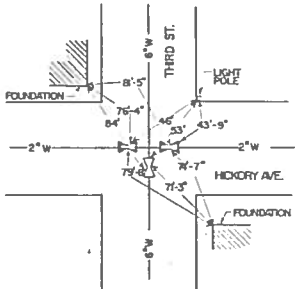

VALVE IN 6" LINE RUNNING N-S ON THIRD ST.
NEAR SURFACE. 20-1/3 TURNS TO SHUT OFF.

VALVE IN 2" LINE RUNNING WEST ON HICKORY
AVE. 6 SIDE VALVE, 18" DEEP.

VALVE IN 2" LINE RUNNING EAST ON HICKORY.

SIXTH ST./SARATOGA AVE.

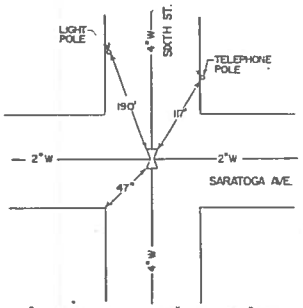

1" CORPORATION COCK AND "GOOSE NECK" TAPED
INTO 4" LINE, AND THEN HOOKED INTO 2" LINE
RUNNING WEST ON SARATOGA 85' LONG.

SIXTH ST./BRIDGE AVE.

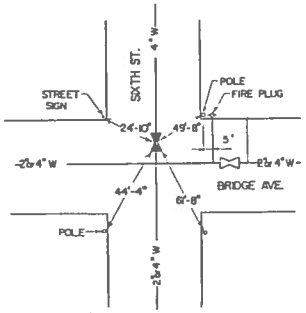

VALVE IN 4" LINE RUNNING NORTH ON SIXTH ST.

VALVE IN 4" LINE RUNNING EAST ON BRIDGE AVE
(POSSIBLE)

NOTE: ALL INFORMATION SHOWN IS TAKEN FROM BEST AVAILABLE TOWN RECORDS. FIELD VERIFICATION RECOMMENDED.

Fig L-4

PROPOSED WATER SYSTEM MASTER PLAN					
WATER LINE VALVE LOCATIONS					
W.O. No.	File No.	Field Notes	Drawn	Chk'd	Appr'd
76 240			Date	Date	Date
WESTERN ENGINEERS-ARCHITECTS, INC 501 N. SUN DRIVE CASPER, WYOMING 82601					Sheet No. 4/5

RIVER ST./OLD BALDY ROAD

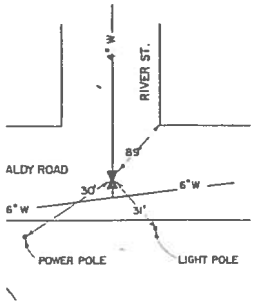

VALVE IN 4" LINE RUNNING NORTH ON EAST RIVER ST.

RIVER ST./ ELM AVE.

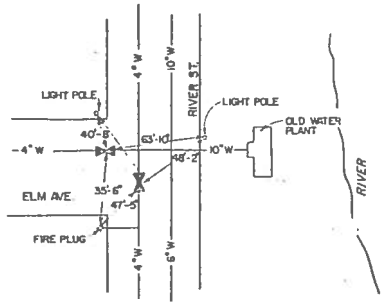

VALVE IN 4" LINE RUNNING WEST ON ELM TOP OF VALVE BOX 4" DEEP

VALVE IN 4" LINE RUNNING NORTH & SOUTH ON RIVER ST. (VALVE SHUTS OFF WATER FROM E-W 10" LINE INTO N-S 4" LINE)

RIVER ST/HICKORY AVE.

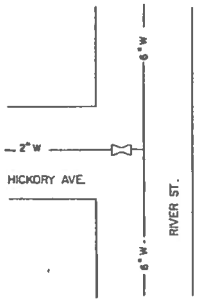

2" VALVE ON 2" LINE RUNNING WEST ON HICKORY AVE. IS LYING DOWN ON ITS SIDE.

NO VALVE BOX—MUST BE DUG

(DRAWING NOT TO SCALE)

ST.(Hwy 130)/ROCHESTER AVE.

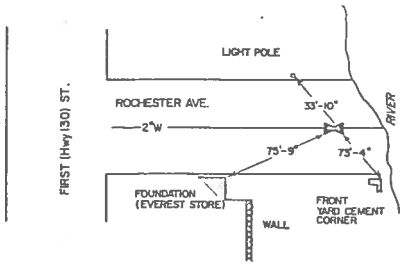

VALVE IN 2" LINE RUNNING EAST ON ROCHESTER AVE, DRAINING INTO RIVER.

RIVER ST./WALNUT AVE.

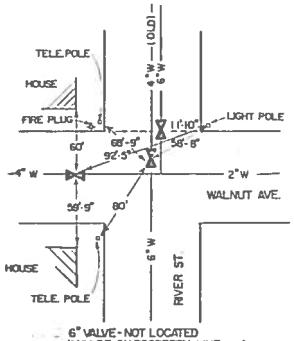

6" VALVE - NOT LOCATED (MAY BE ON PROPERTY LINE ext)

4" VALVE ON LINE RUNNING WEST ON WALNUT AVE.

4" VALVE ON LINE RUNNING NORTH ON RIVER ST.

NOTE: ALL INFORMATION SHOWN IS TAKEN FROM BEST AVAILABLE TOWN RECORDS. FIELD VERIFICATION IS RECOMMENDED.

Fig. L-5

PROPOSED WATER SYSTEM MASTER PLA

WATER LINE VALVE LOCATIONS

W.O. No	File No	Field Notes	Drawn	Ck'd	Appr'd
			Date	Date	Date

WESTERN ENGINEERS-ARCHITECTS, INC
501 N. SUN DRIVE
CASPER, WYOMING 82601

Sheet No 5/5